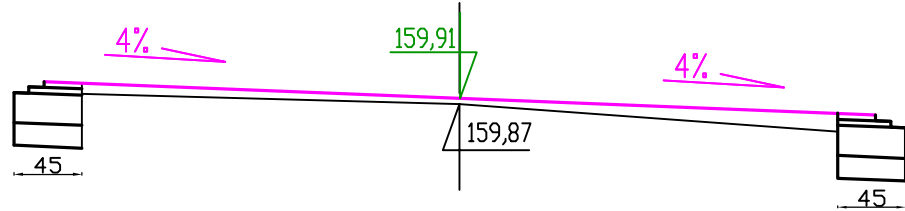
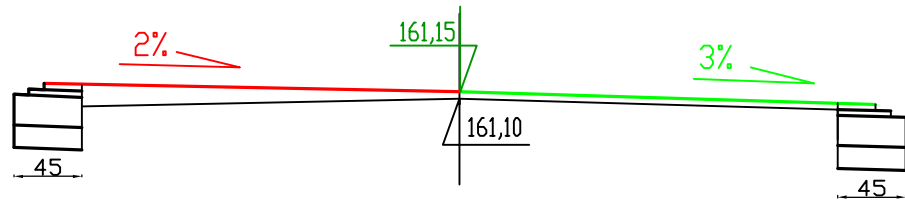


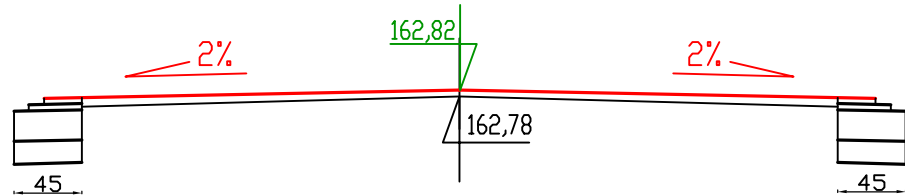
3+038
Awyr.=0,24m²



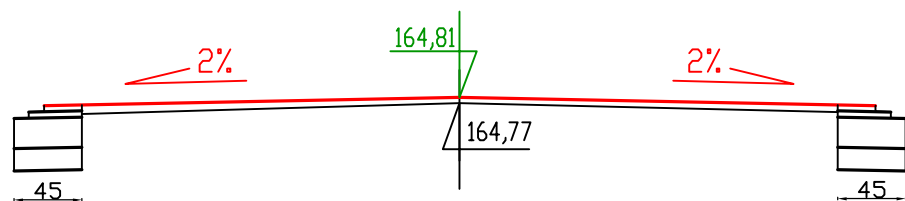
3+074
Awyr.=0,183m²



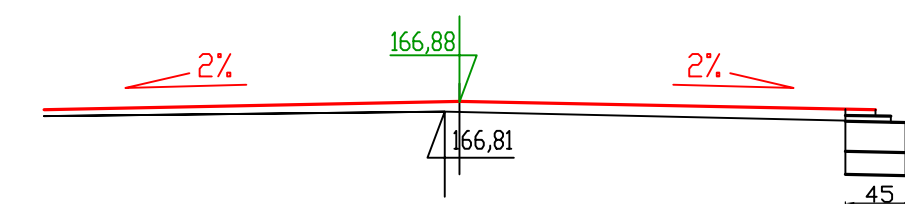
3+108
Awyr.=0,138m²



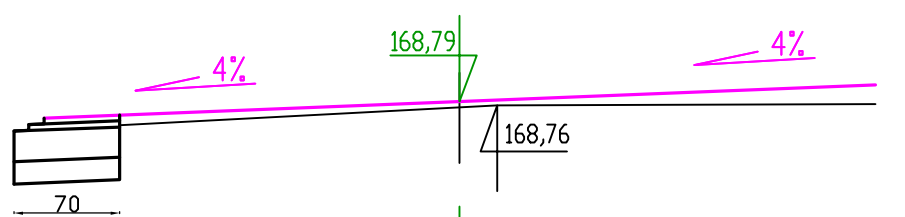
3+143
Awyr.=0,064m²



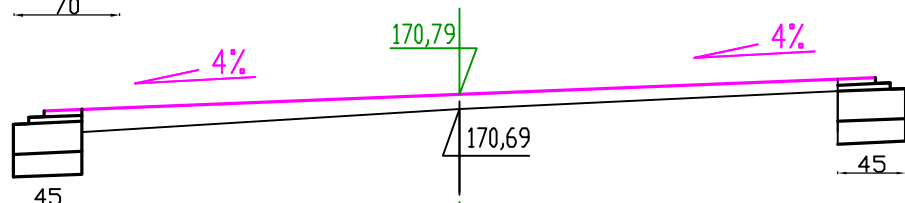
3+178
Awyr.=0,05m²



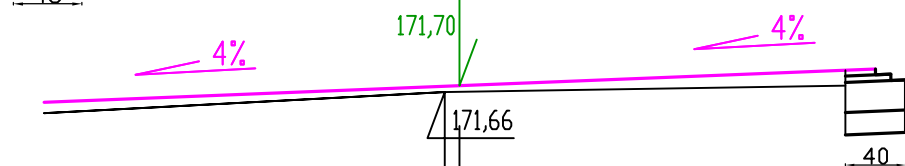
3+212
Awyr.=0,088m²



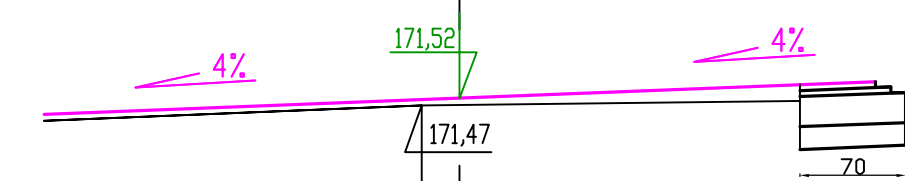
3+247
Awyr.=0,2m²



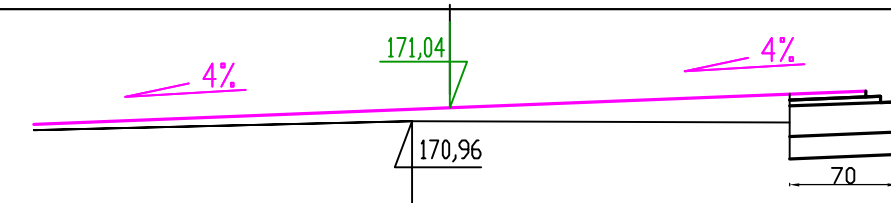
3+282
Awyr.=0,35m²



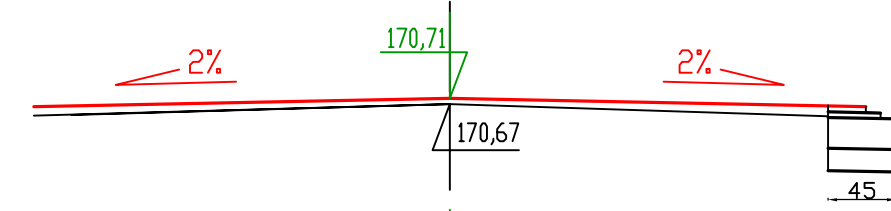
3+318
Awyr.=0,159m²



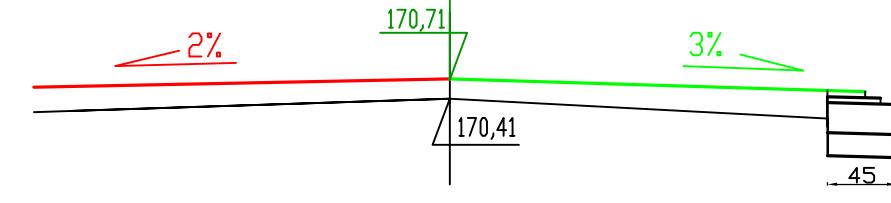
3+352
Awyr.=0,133m²



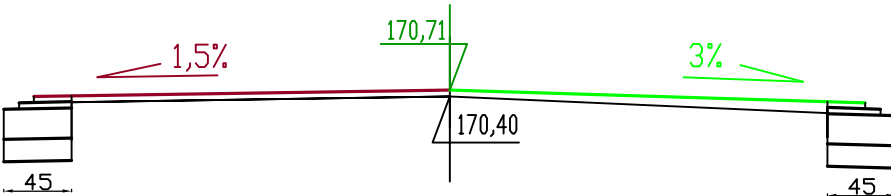
3+392
Awyr.=0,317m²



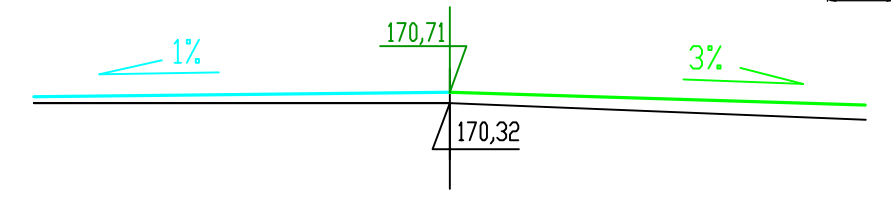
3+428
Awyr.=0,088m²



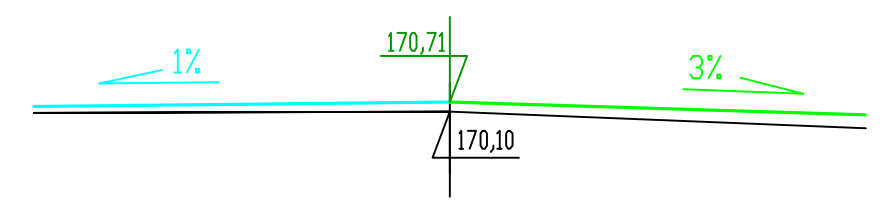
3+464
Awyr.=0,612m²



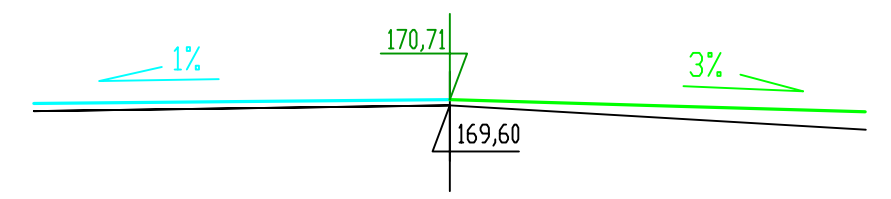
3+502
Awyr.=0,05m²



3+537
Awyr.=0,165m²



3+572
Awyr.=0,128m²



3+610
Awyr.=0,165m²

Przebudowa drogi gminnej nr 675963P od granicy Gmin Opatówek i Godziesze Wielkie w Saczynie do skrzyż. z drogą powiatową nr 4631P w Godzieszach Wielkich
Przekroje poprzeczne

Adres:	droga Saczyn - Godziesze Wielkie	Rys. nr 4
Investor:	Gmina Godziesze Wielkie ul. 11 Listopada 10 62-872 Godziesze Wielkie	skala 1:50
Projektował:	inż. Karol Galant upr. nrWKP/0315/ZOOD/11	
Sprawdził:	mgr inż. Jan Tomankiewicz upr. nrBN-10.9/78/81	
	lipiec 2018	